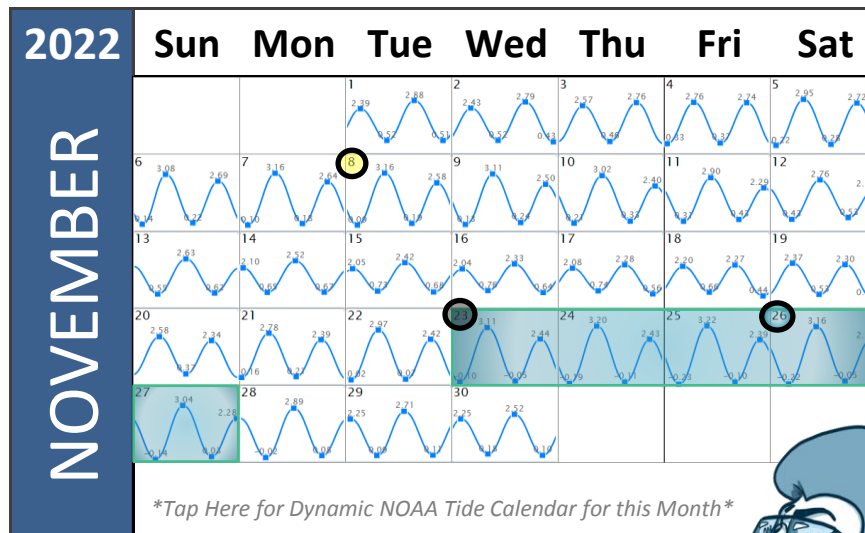
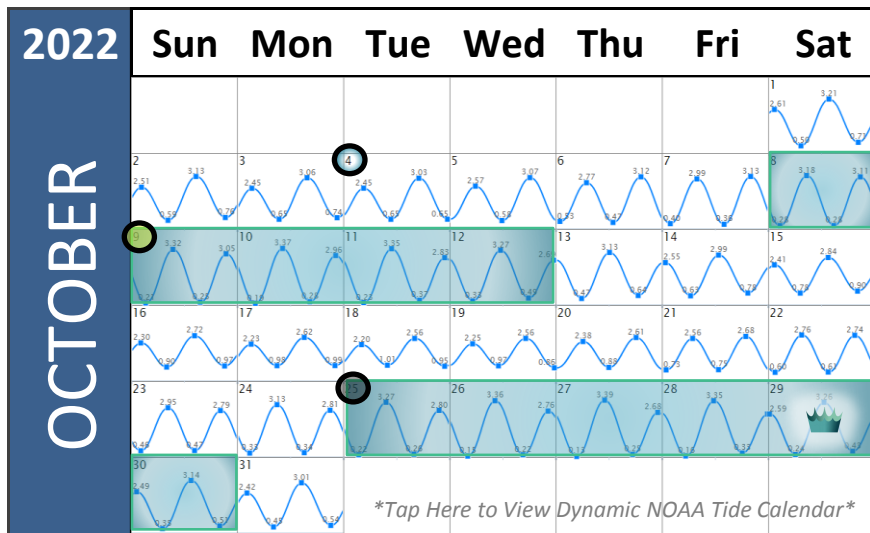
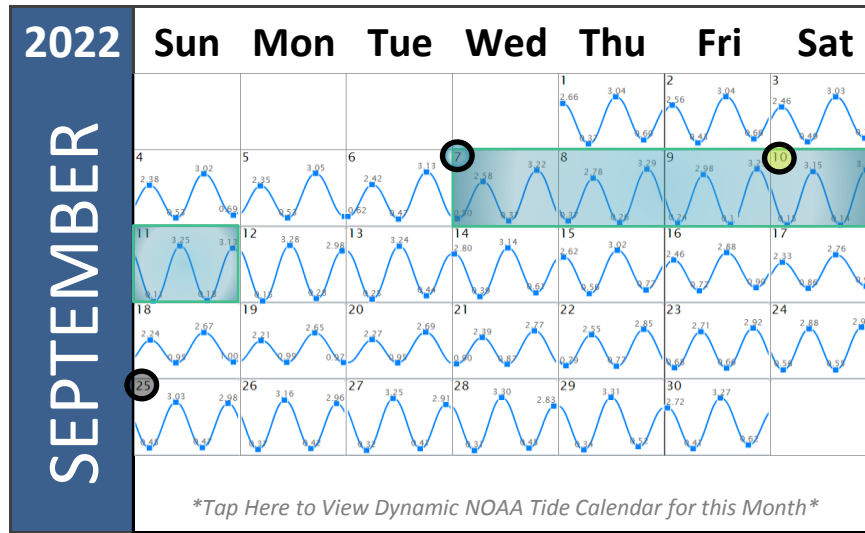
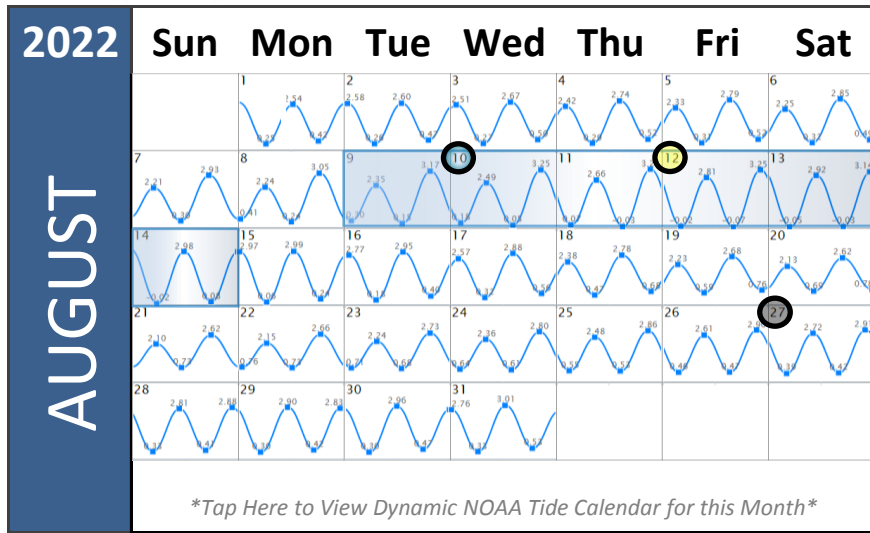











2022 Virginia Fall Tidal Flooding Calendar



Daily High and Low Tides are Presented Below in Units of Feet above the Mean Lower Low Water Tidal Datum



-  = Full Moon
-  = New Moon
-  = Lunar Perigee
(period in lunar orbit where the moon is closest to Earth)
-  = Super Moon
(Harmonic Alignment between Perigee and Full/New moon; big highs & lows)

-  = King Tide (click on calendar for info)
-  = Amplified High & Low Tides
-  = Catch the King
(Annual King Tide Flood Mapping Event)



For more information on tides, contributing factors, and future flooding, visit:

<https://www.vims.edu/kingtide>
<https://kingtide.whro.org/faq>

<http://adaptva.org/info/forecasts>